

# Norfolk Boreas Offshore Wind Farm Design and Access Statement

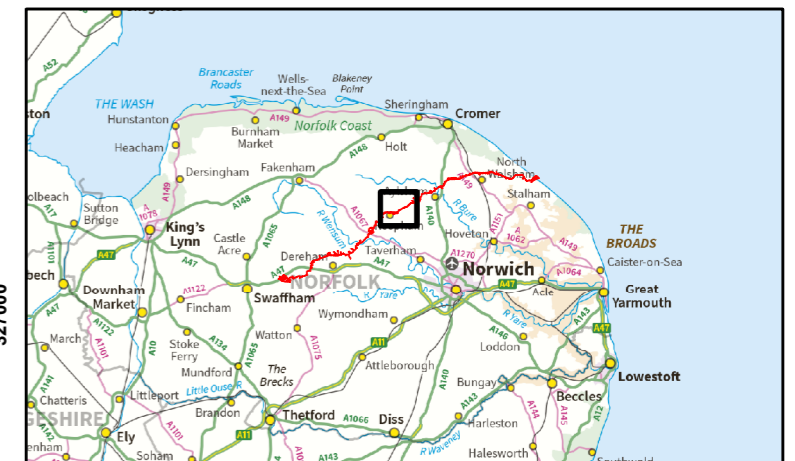
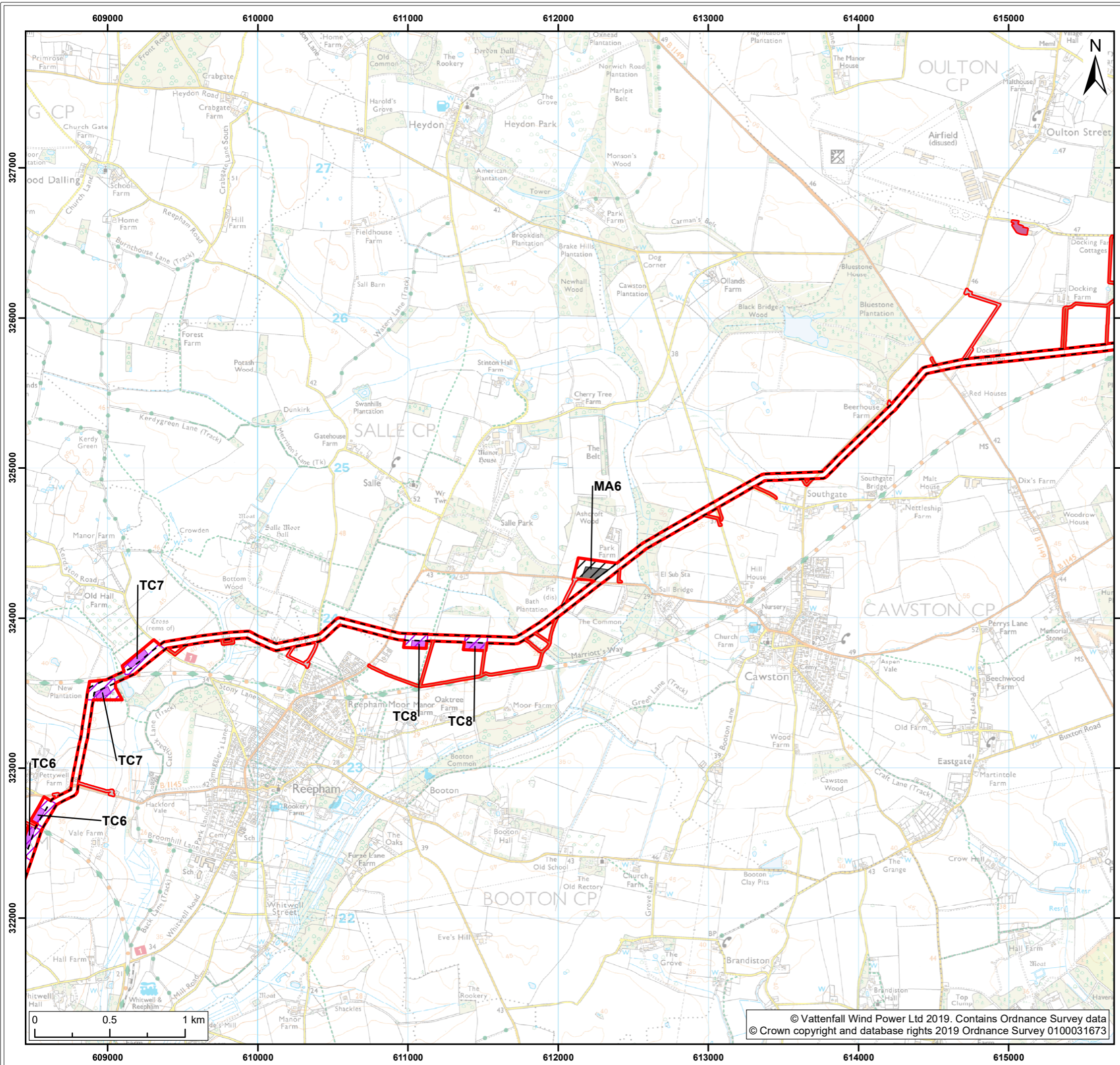
(Version 2) (Clean)  
Part 2 of 3

**DCO Document 8.3**

Applicant: Norfolk Boreas Limited  
Document Reference: 8.3  
Pursuant to APFP Regulation: 5(2)(q)

Deadline 2  
Revision: Version 2  
Date: December 2019  
Author: Royal HaskoningDHV

*Photo: Ormonde Offshore Wind Farm*



**Legend:**

- Norfolk Boreas Order Limits
- Norfolk Boreas Onshore Project Infrastructure (Scenario 1 & 2)**
- Onshore cable route
- Cable logistics area
- Construction access
- Operational access
- Norfolk Boreas Onshore Project Infrastructure (Scenario 2)**
- Trenchless crossing zone (e.g. HDD)
- Indicative trenchless crossing compound
- Mobilisation zone
- Indicative mobilisation area compound

Project: <b>Norfolk Boreas</b>	Report: <b>Design and Access Statement</b>
-----------------------------------	---

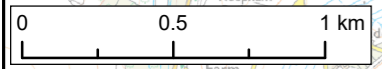
Title:  
**Onshore Project Area (Map 5 of 9)**

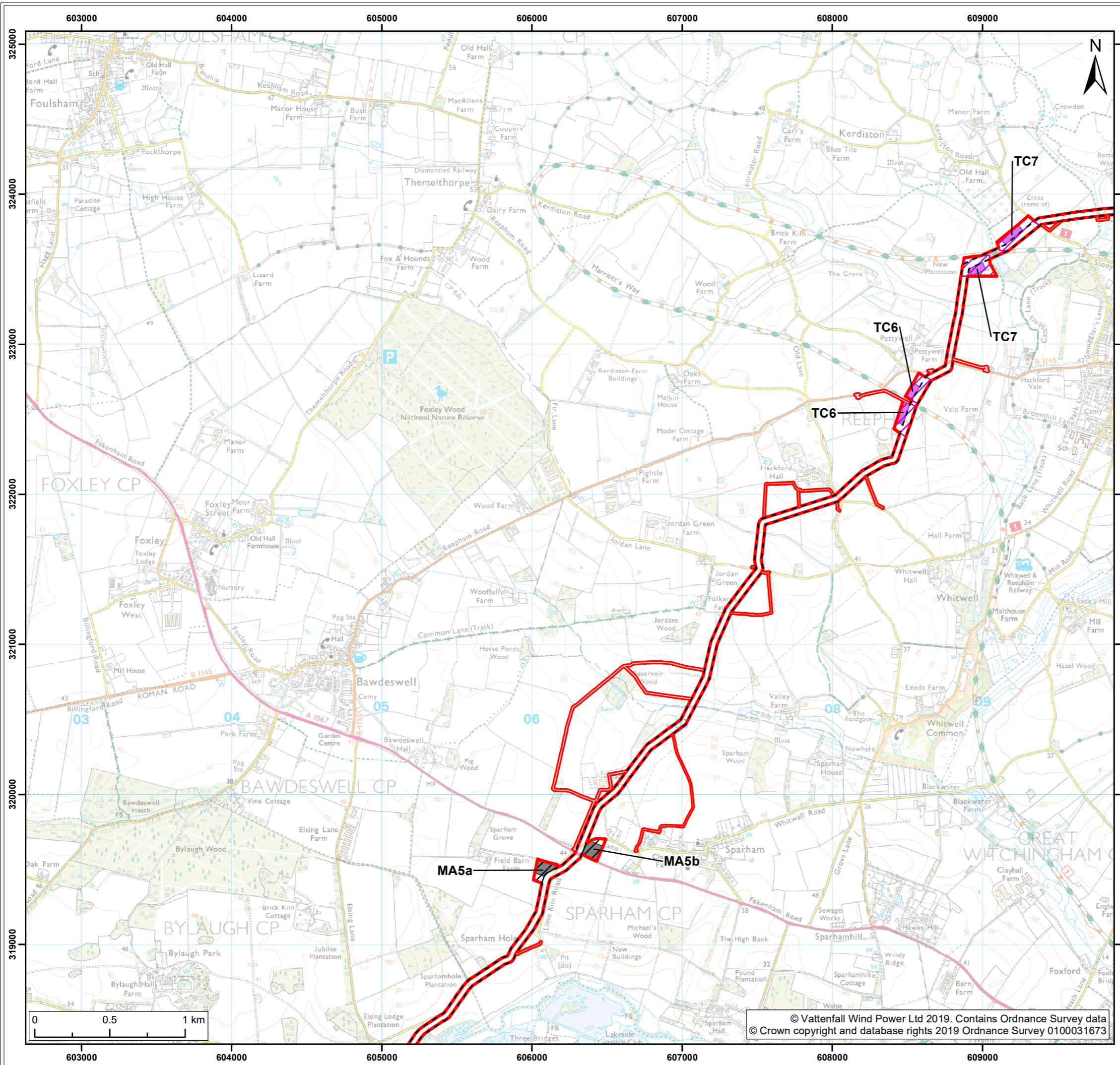
Figure: 1	Drawing No: PB5640-007-001-001				
Revision:	Date:	Drawn:	Checked:	Size:	Scale:
03	18/11/2019	JT	CD	A3	1:25,000
02	04/03/2019	JT	CD	A3	1:25,000

**Co-ordinate system: British National Grid** **EPSG: 27700**

**VATTENFALL**

**Royal HaskoningDHV**  
*Enhancing Society Together*





**Legend:**

- Norfolk Boreas Order Limits
- Norfolk Boreas Onshore Project Infrastructure (Scenario 1 & 2)**
- Onshore cable route
- Construction access
- Operational access
- Norfolk Boreas Onshore Project Infrastructure (Scenario 2)**
- Trenchless crossing zone (e.g. HDD)
- Indicative trenchless crossing compound
- Mobilisation zone
- Indicative mobilisation area compound

Project: <b>Norfolk Boreas</b>	Report: <b>Design and Access Statement</b>
-----------------------------------	---

Title:  
**Onshore Project Area (Map 6 of 9)**

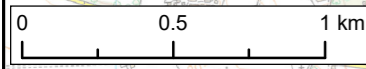
Figure: 1	Drawing No: PB5640-007-001-001				
Revision:	Date:	Drawn:	Checked:	Size:	Scale:
03	18/11/2019	JT	CD	A3	1:25,000
02	04/03/2019	JT	CD	A3	1:25,000

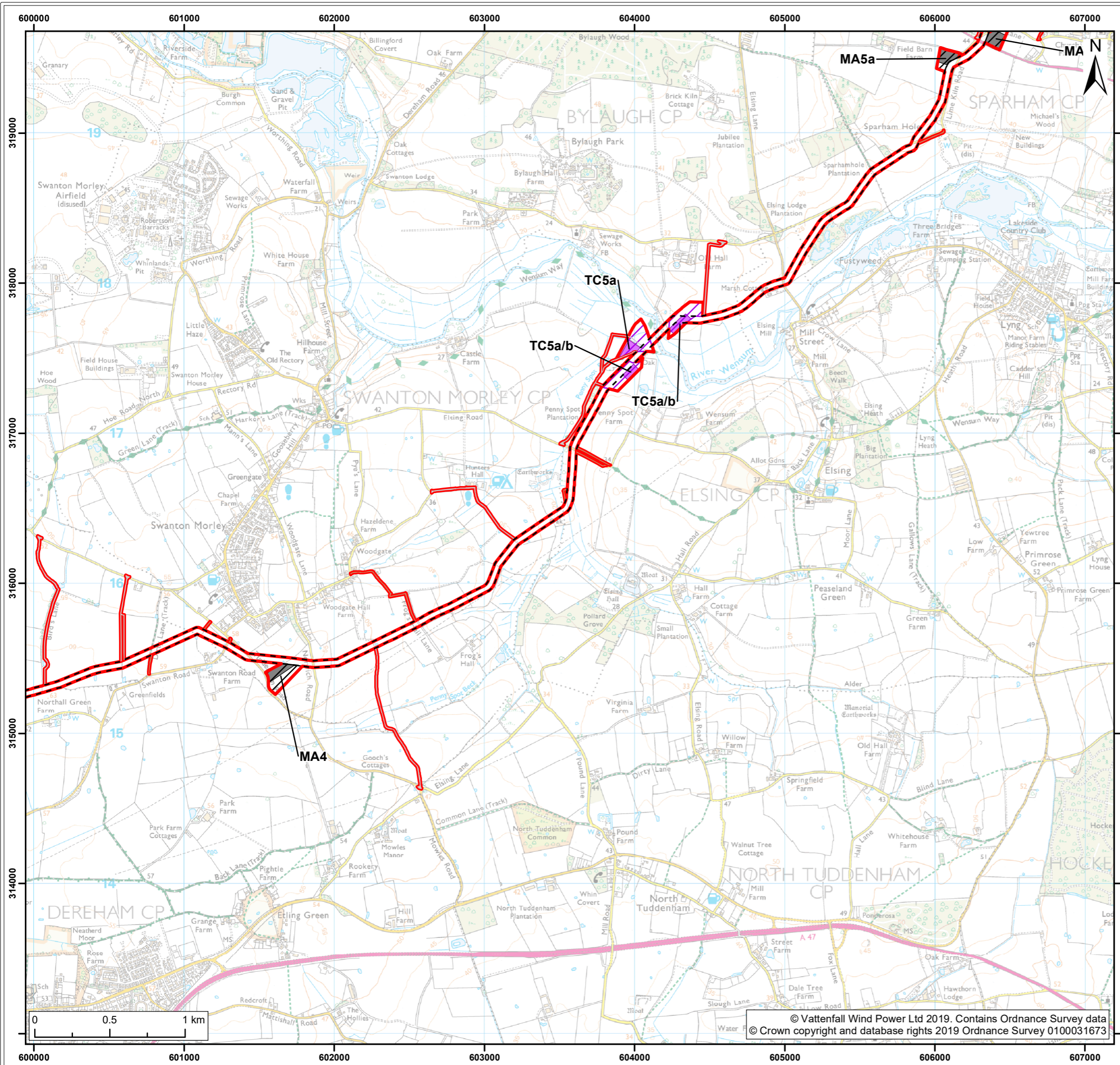
Co-ordinate system: British National Grid EPSG: 27700

**VATTENFALL**

**Royal HaskoningDHV**  
*Enhancing Society Together*

© Vattenfall Wind Power Ltd 2019. Contains Ordnance Survey data  
© Crown copyright and database rights 2019 Ordnance Survey 0100031673





**Legend:**

- Norfolk Boreas Order Limits
- Norfolk Boreas Onshore Project Infrastructure (Scenario 1 & 2)**
  - Onshore cable route
  - Construction access
  - Operational access
- Norfolk Boreas Onshore Project Infrastructure (Scenario 2)**
  - Trenchless crossing zone (e.g. HDD)
  - Indicative trenchless crossing compound
  - Mobilisation zone
  - Indicative mobilisation area compound

Project: <b>Norfolk Boreas</b>	Report: <b>Design and Access Statement</b>
-----------------------------------	---

Title:  
**Onshore Project Area (Map 7 of 9)**

Figure: 1	Drawing No: PB5640-007-001-001				
Revision:	Date:	Drawn:	Checked:	Size:	Scale:
03	18/11/2019	JT	CD	A3	1:25,000
02	04/03/2019	JT	CD	A3	1:25,000

Co-ordinate system: British National Grid EPSG: 27700

**VATTENFALL**

**Royal HaskoningDHV**  
*Enhancing Society Together*